

















City of Portage la Prairie

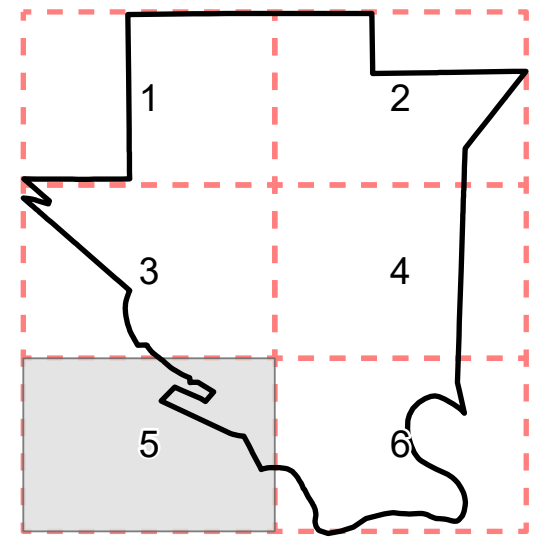
Zoning By-Law 21-8724

Zoning Map 5

LEGEND

-  RR RURAL RESIDENTIAL
-  R1 RESIDENTIAL SINGLE FAMILY
-  R1-60 RESIDENTIAL SINGLE FAMILY
-  R2 RESIDENTIAL TWO FAMILY
-  R3 RESIDENTIAL MULTIPLE FAMILY
-  RLL RESIDENTIAL LARGE LOT
-  RMH RESIDENTIAL MOBILE HOME
-  C1 NEIGHBOURHOOD COMMERCIAL
-  C2 CENTRAL COMMERCIAL
-  C3 AVENUE COMMERCIAL
-  C4 PLANNED REGIONAL SHOPPING
-  M1 LIGHT INDUSTRIAL
-  M2 HEAVY INDUSTRIAL
-  OR OPEN SPACE/RECREATIONAL
-  AL LIMITED AGRICULTURE
-  CITY BOUNDARY

KEY MAP



MAPPING SOURCES:
 Manitoba Local Government
 City of Portage la Prairie
 R.M. of Portage la Prairie



Revised Date: March 2024
 1:10,000

