













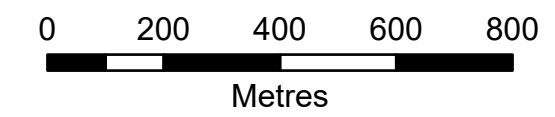



Rural Municipality of Portage la Prairie

ZONING BY-LAW
No. 3182

Map 9 Poplar Bluff

-  AG - Agricultural General Zone
-  AL - Agricultural Limited Zone
-  CG - Commercial General Zone
-  CH - Commercial Highway Zone
-  GD - General Development Zone
-  MP - Industrial Poplar Bluff Zone
-  MS - Industrial Southport Zone
-  M - Manufacturing / Industrial Zone
-  PR - Parks and Recreation Zone
-  RMH - Residential Mobile Home Zone
-  RS - Residential Seasonal Zone
-  RU - Residential Urban Zone
-  RR - Rural Residential Zone
-  Provincial Park



 Scale: 1:13,000

Updated May 2024

